



圖例




基地位置(紅色)




建築線(紅色線)




計劃道路(兩旁褐色線, 中間褐色)




現有巷道(私設通路不計入法定空地)(褐色)




基地內通路(私設通路)(褐色綠斜線)




地界線(深綠色線)



騎樓(黃色斜紅線)




申請建物(紅色)



法定空地(綠色)



地下室(紅色對角虛線)




基地內現有房屋(藍色)




鄰近房屋(不著色)




停車空間(黃色線)



河川, 溝渠(藍色)



退縮地(橙色)



保留地(黃色)